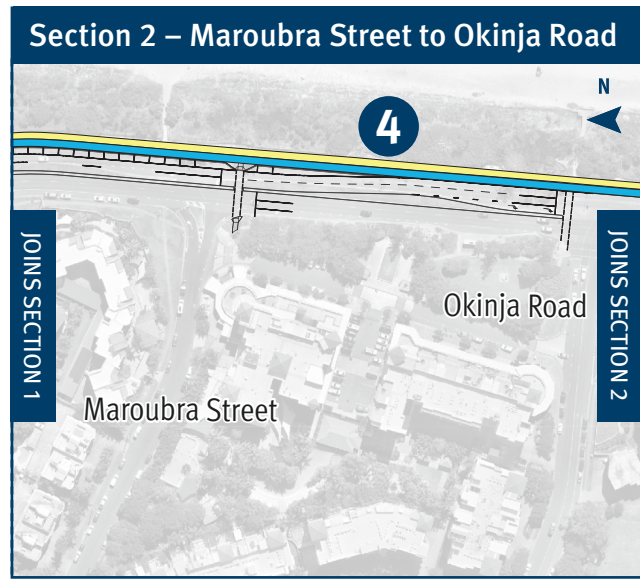
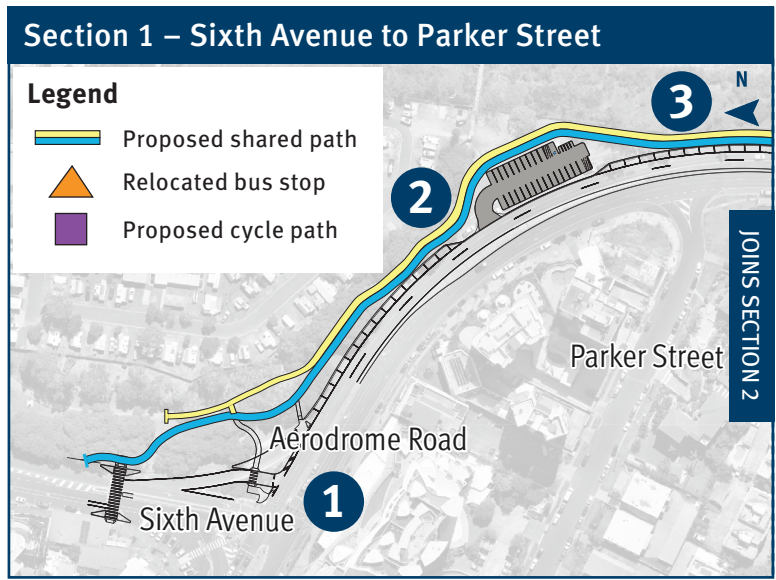


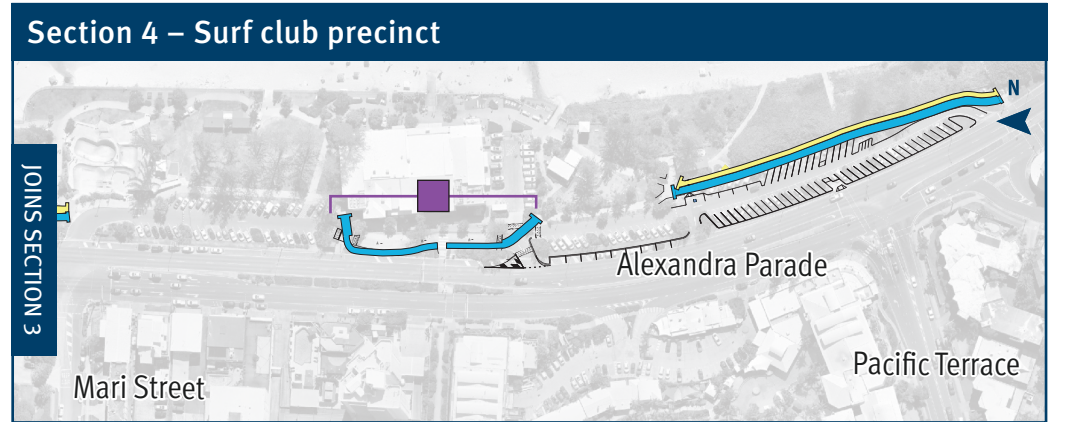
Mooloolaba to Maroochydore cycleway - Stage 6 final planning layout

September 2022



Some key features that apply to the entire length of the proposed cycleway (Stage 6):

1. Intersection improvements at Sixth Avenue
2. Beachside parking - no loss in overall number of beachside car parking spaces
3. Safe unloading of vehicles - at least 2 metres of grassed separation between on-street car parking spaces and the shared path, where width is available
4. Zero impact to dunes
5. Flexible pedestrian movements maintained with no median fencing or path separation barriers proposed
6. 5-metre shared path with separate spaces for pedestrians and people on bikes, scooters, and other mobility devices, delineated by different colour treatment only



This community-led final planning layout was developed through extensive consultation with key stakeholders and the local community. Please visit the Mooloolaba to Maroochydore cycleway project webpage for further details on individual sections via www.tmr.qld.gov.au and search 'Mooloolaba to Maroochydore cycleway'.

