

- 10D BRUCE HIGHWAY (Gin Gin - Benaraby)
- 10E BRUCE HIGHWAY (Benaraby - Rockhampton)
- 10F BRUCE HIGHWAY (Rockhampton - St. Lawrence)
- 16A CAPRICORN HIGHWAY (Rockhampton - Duaringa)
- 16B CAPRICORN HIGHWAY (Duaringa - Emerald)
- 16C CAPRICORN HIGHWAY (Emerald - Alpha)
- 24E CARNARVON HIGHWAY (Injune - Rolleston)
- 26A LEICHHARDT HIGHWAY (Westwood - Taroom)
- 26B LEICHHARDT HIGHWAY (Taroom - Miles)
- 27A GREGORY HIGHWAY (Springsure - Emerald)
- 27B GREGORY HIGHWAY (Emerald - Clermont)
- 41D BURNETT HIGHWAY (Monto - Biloela)
- 41E BURNETT HIGHWAY (Biloela - Mount Morgan)
- 41F BURNETT HIGHWAY (Mount Morgan - Rockhampton)
- 46A DAWSON HIGHWAY (Gladstone - Biloela)
- 46B DAWSON HIGHWAY (Biloela - Banana)
- 46C DAWSON HIGHWAY (Banana - Rolleston)
- 46D DAWSON HIGHWAY (Rolleston - Springsure)
- 85A FITZROY DEVELOPMENTAL ROAD (Taroom - Bauhinia)
- 85B FITZROY DEVELOPMENTAL ROAD (Bauhinia - Duaringa)
- 85C FITZROY DEVELOPMENTAL ROAD (Dingo - Mt. Flora)
- 87A DAWSON DEVELOPMENTAL ROAD (Springsure - Tambo)
- 179 BUNDABERG - MIRIAM VALE ROAD
- 181 GLADSTONE - MT. LARCOM ROAD
- 183 GLADSTONE PORT ACCESS ROAD
- 185 GLADSTONE - BENARABY ROAD
- 188 BAJJOL - PORT ALMA ROAD
- 193 KEPPEL SANDS ROAD
- 194 ROCKHAMPTON - EMU PARK ROAD
- 196 ROCKHAMPTON - YEPPON ROAD
- 197 WESTERN YEPPON - EMU PARK ROAD
- 198 OGMORE CONNECTION ROAD
- 199 WESTERN YEPPON - BYFIELD ROAD
- 450 GAVIAL - GRACEMERE ROAD
- 454 EIDSVOLD - THEODORE ROAD
- 462 BILOELA - DUARINGA ROAD
- 464 BARALABA - RANNES ROAD
- 469 BLACKWATER - ROLLESTON ROAD
- 471 GLADSTONE - MONTO ROAD
- 472 BILOELA - CALLIDE ROAD
- 511 ROCKHAMPTON - RIDGELANDS ROAD
- 512 MARLBOROUGH - SARINA ROAD
- 513 BLACKWATER - COOROORAH ROAD
- 515 DUARINGA CONNECTION ROAD
- 519 DYSART - MIDDLEMOUNT ROAD
- 1805 TANIUM SANDS ROAD
- 1806 BOYNE ISLAND ROAD
- 4397 ROMA - TAROOM ROAD
- 4405 SELMA ROAD
- 4406 CULLIN - LA - RINGO ROAD
- 4603 ORION 10 CHAIN ROAD
- 4605 GLENORINA ROAD
- 4607 COMET RIVER ROAD
- 4608 ARCTURUS ROAD
- 4632 BARALABA - WOORABINDA ROAD
- 5101 DUARINGA - APIS CREEK ROAD
- 5107 COTHERSTONE ROAD
- 5108 YAN YAN ROAD
- 5109 RETRO - CORRY ROAD
- 5501 ANAKIE - SAPPHIRE ROAD

LEGEND

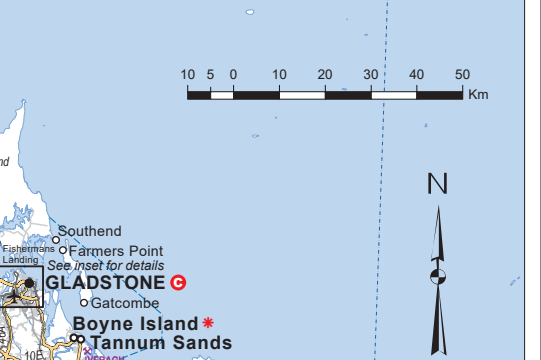
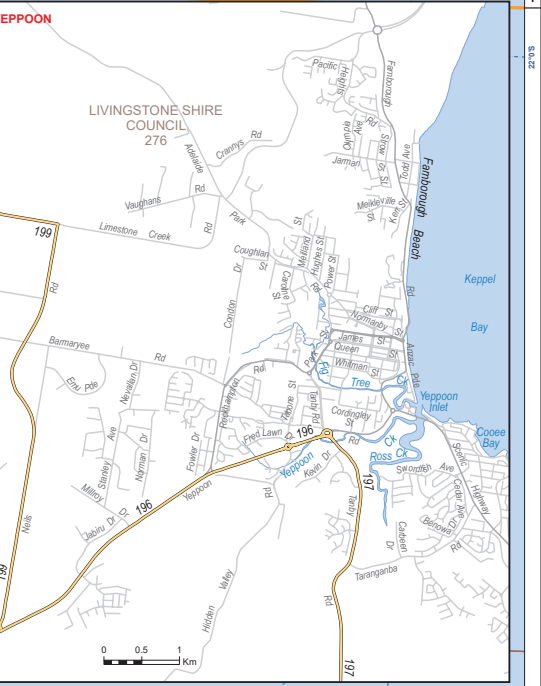
- STATE-CONTROLLED ROAD
- FUTURE STATE-CONTROLLED ROAD
- OTHER ROAD
- DISTRICT BOUNDARY
- LOCAL GOVERNMENT BOUNDARY
- RAILWAY
- OPERATING MINE / AIRPORT
- CUSTOMER SERVICE CENTRE
- ALL CUSTOMER SERVICES
- TRANSPORT AND MAIN ROADS OFFICES
- PDO REGION / DISTRICT OFFICE
- ROADTEK DEPOT
- ROADTEK SATELLITE DEPOT
- PROJECTION: Map Grid of Australia, Zone 55
- DATUM: Geocentric Datum of Australia, 2020

TOWNS	
CAPITAL CITY	(10,001 -)
MAJOR CENTRE	(2,501 - 10,000)
TOWN	(1,001 - 2,500)
	(201 - 1,000)
PLACE	(0 - 200)

Population of towns taken from 2016 census

REGION / DISTRICT OFFICE REFER TO INSET WHEN INDICATED THIS

- BRISBANE
- BUNDBERG
- Ayr
- Beerwah
- Aramac
- Bedourie
- Barmoya
- TOOWOOMBA



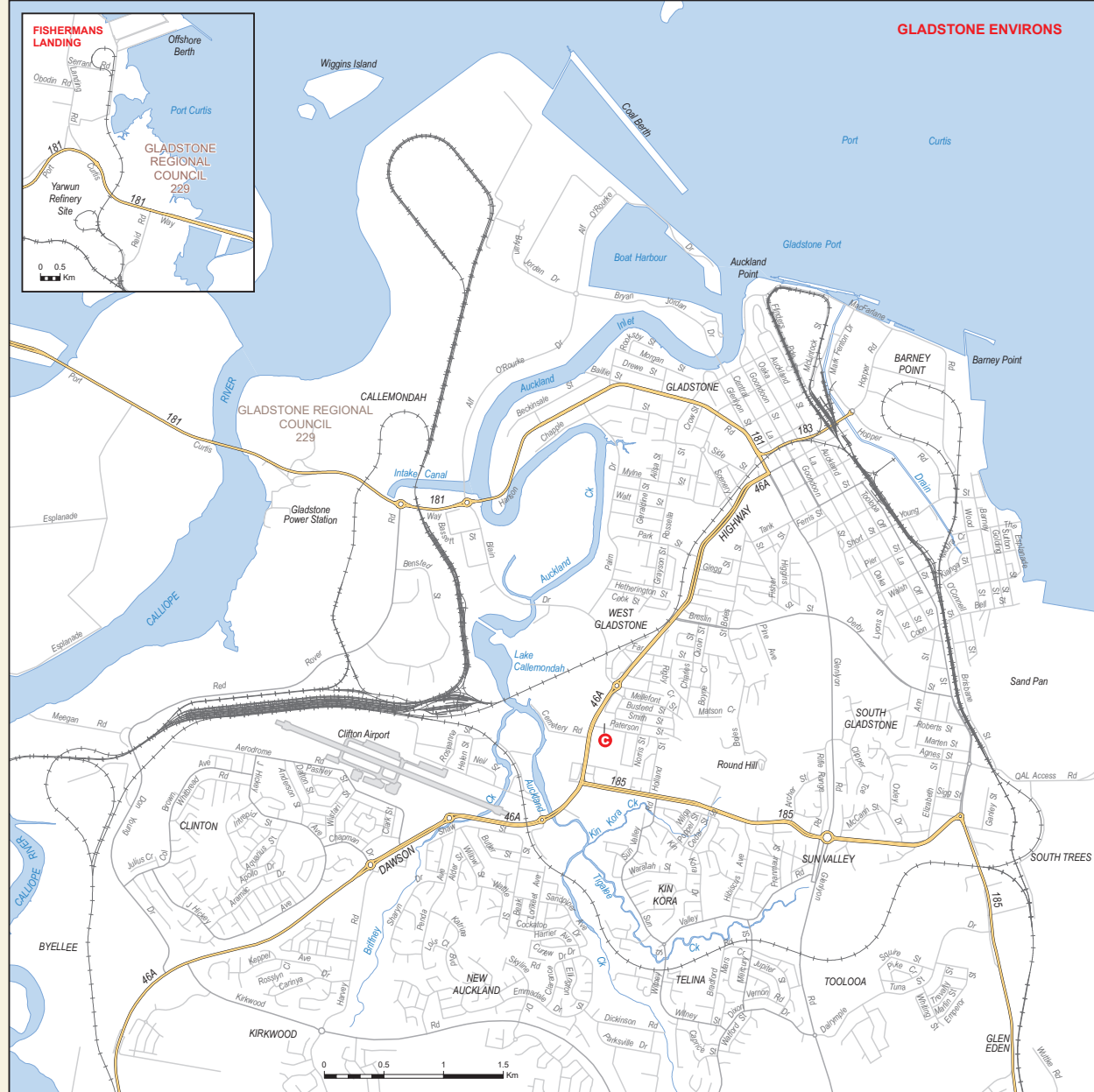
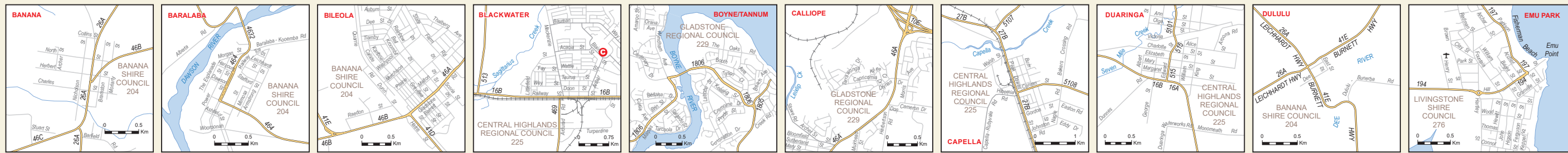
L.G.'s
ROADS/s
JOB NUMBER/s
JOB SITE KILOMETRES
FROM
(Site of proposed job shown in red)

Queensland Government

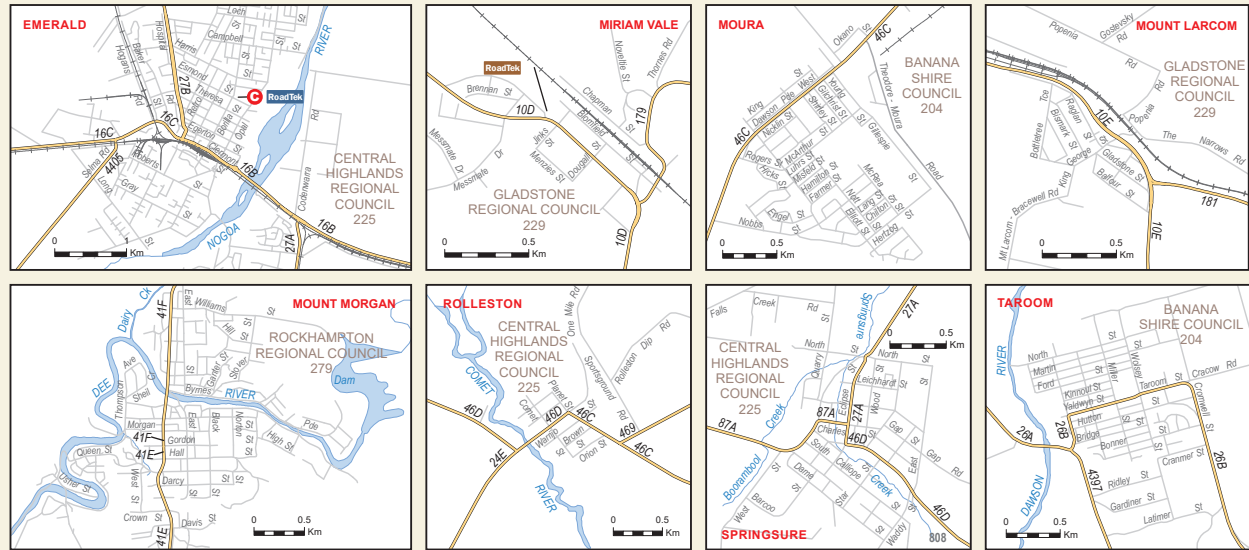
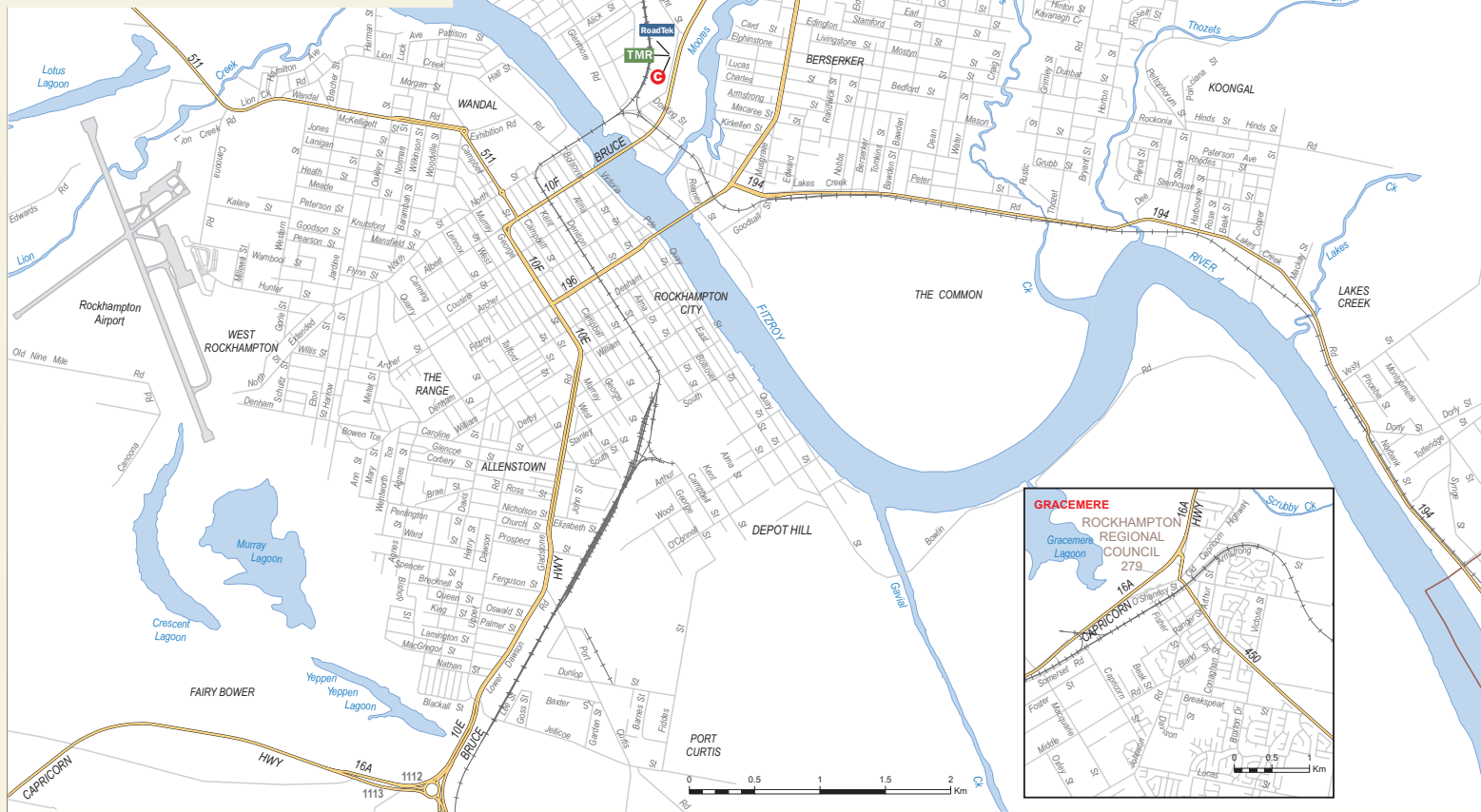
FITZROY DISTRICT Front

Transport and Main Roads

Note: Local government numbers shown on this map are specific to TMR. For details refer to the Administrative Boundaries map on the TMR's web site.
<http://www.tmr.qld.gov.au/travel-and-transport/maps-and-public-Queensland-State-controlled-roads-and-regions.aspx>



- GLADSTONE ENVIRONS**
- 10D BRUCE HIGHWAY (Gin Gin - Benaraby)
 - 10E BRUCE HIGHWAY (Benaraby - Rockhampton)
 - 10F BRUCE HIGHWAY (Rockhampton - St. Lawrence)
 - 16A CAPRICORN HIGHWAY (Rockhampton - Duaringa)
 - 16B CAPRICORN HIGHWAY (Duaringa - Emerald)
 - 16C CAPRICORN HIGHWAY (Emerald - Alpha)
 - 24E CARNARVON HIGHWAY (Injune - Rolleston)
 - 26A LEICHHARDT HIGHWAY (Westwood - Taroom)
 - 26B LEICHHARDT HIGHWAY (Taroom - Miles)
 - 27A GREGORY HIGHWAY (Springsure - Emerald)
 - 27B GREGORY HIGHWAY (Emerald - Clonmore)
 - 41D BURNETT HIGHWAY (Monto - Biloela)
 - 41E BURNETT HIGHWAY (Biloela - Mount Morgan)
 - 41F BURNETT HIGHWAY (Mount Morgan - Rockhampton)
 - 46A DAWSON HIGHWAY (Gladstone - Biloela)
 - 46B DAWSON HIGHWAY (Biloela - Banana)
 - 46C DAWSON HIGHWAY (Banana - Rolleston)
 - 46D DAWSON HIGHWAY (Rolleston - Springsure)
 - 85A FITZROY DEVELOPMENTAL ROAD (Taroom - Bauhinia)
 - 85B FITZROY DEVELOPMENTAL ROAD (Bauhinia - Duaringa)
 - 85C FITZROY DEVELOPMENTAL ROAD (Dingo - Mt. Flora)
 - 87A DAWSON DEVELOPMENTAL ROAD (Springsure - Tambo)
 - 179 BUNDBERG - MIRIAM VALE ROAD
 - 181 GLADSTONE - MT. LARCOM ROAD
 - 183 GLADSTONE PORT ACCESS ROAD
 - 185 GLADSTONE - BENARABY ROAD
 - 188 BAJOOL - PORT ALMA ROAD
 - 193 KEPPEL SANDS ROAD
 - 194 ROCKHAMPTON - EMU PARK ROAD
 - 196 ROCKHAMPTON - YEPPON ROAD
 - 197 WESTERN YEPPON - EMU PARK ROAD
 - 198 OGMORE CONNECTION ROAD
 - 199 WESTERN YEPPON - BYFIELD ROAD
 - 450 GAVIAL - GRACEMERE ROAD
 - 454 EIDSVOLD - THEODORE ROAD
 - 462 BILOELA - DUARINGA ROAD
 - 464 BARALABA - RANNES ROAD
 - 469 BLACKWATER - ROLLESTON ROAD
 - 471 GLADSTONE - MONTO ROAD
 - 472 BILOELA - CALLIDE ROAD
 - 511 ROCKHAMPTON - RIDGELANDS ROAD
 - 512 MARLBOROUGH - SARINA ROAD
 - 513 BLACKWATER - COOPOORAH ROAD
 - 515 DUARINGA CONNECTION ROAD
 - 519 DYSART - MIDDLEMOUNT ROAD
 - 1805 TANNUM SANDS ROAD
 - 1806 BOYNET ANN ROAD
 - 4397 ROMA - TAROOM ROAD
 - 4405 SELMA ROAD
 - 4406 CULLIN - LA - RINGO ROAD
 - 4603 ORION 10 CHAIN ROAD
 - 4605 GLENORINA ROAD
 - 4607 COMET RIVER ROAD
 - 4608 ARCTURUS ROAD
 - 4632 BARALABA - WOORABINDA ROAD
 - 5101 DUARINGA - APIS CREEK ROAD
 - 5107 COTHERSTONE ROAD
 - 5108 YAN YAN ROAD
 - 5109 RETRO - CORRY ROAD
 - 5501 ANAKIE - SAPPHIRE ROAD



L.G./s

ROADS/s

JOB NUMBER/s

JOB SITE

FROM

(Site of proposed job shown in red)

..... KILOMETRES

Queensland Government

FITZROY DISTRICT

Back

Transport and Main Roads

© The State of Queensland, 2022. © Precise Software Pty Ltd, 2022. © QR Limited, 2022. Based on [Database] - Street (to [Year]) provided with the permission of Precise Software Pty Ltd (Current as at 03/22). [Database] - Rail, Centre Line, May 2022 provided with the permission of QR Limited and other state government databases. Disclaimer: While every care is taken to ensure the accuracy of this data, Precise Software Pty Ltd and/or the State of Queensland and/or QR Limited makes no representations or warranties about its accuracy, reliability, completeness or suitability for any particular purpose and disclaims all responsibility and liability (including without limitation, liability in negligence) for all expenses, losses, damages (including indirect or consequential damage) and costs which you might incur as a result of the data being inaccurate or incomplete in any way and for any reason.